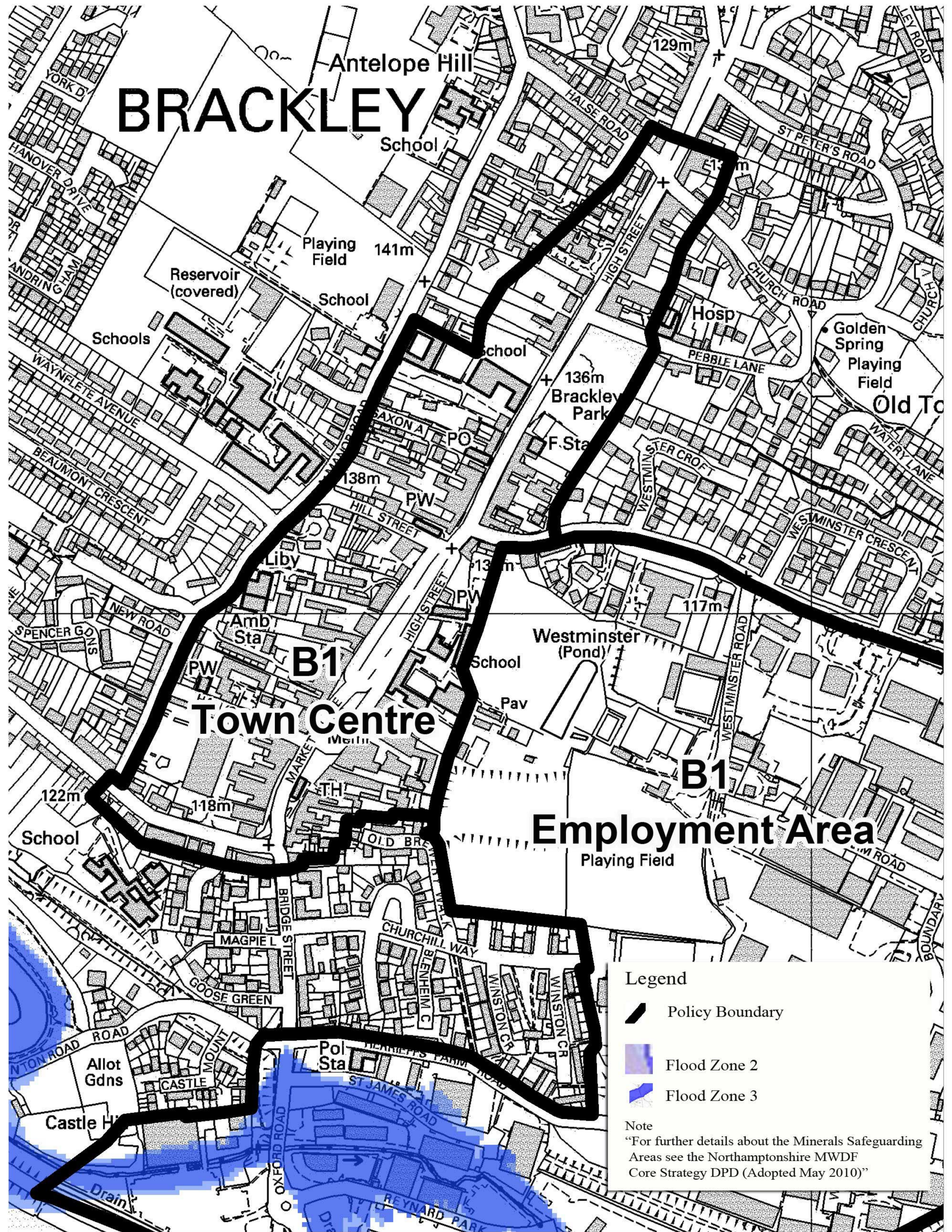


Name: INSET 13
 Date: July 2012
 Scale: 1:10000 @ A4
 Dept: JPU
 Project: Proposal Maps Rev




Title
INSET 13 - Northampton Upton Park SUE (Policy N9)

Produced from the 2009 Ordnance Survey mapping with the permission of the Controller of Her Majesty's Stationery Office. © Crown Copyright Unauthorised reproduction infringes Crown Copyright and may lead to prosecution or civil proceedings. Licence number: 100019655

BRACKLEY



Legend

-  Policy Boundary
-  Flood Zone 2
-  Flood Zone 3

Note

"For further details about the Minerals Safeguarding Areas see the Northamptonshire MWDF Core Strategy DPD (Adopted May 2010)"

Name: INSET 14
 Date: July 2012
 Scale: 1:5000 @ A4
 Dept: JPU
 Project: Proposal Maps Rev

Title

INSET 14 - Brackley Business District : Town Centre (Policy B1)

Produced from the 2009 Ordnance Survey mapping with the permission of the Controller of Her Majesty's Stationery Office. © Crown Copyright Unauthorised reproduction infringes Crown Copyright and may lead to prosecution or civil proceedings. Licence number: 100019655

